


Trinity Crossing, Ottawa, Ontario



Located at the intersection of Innes Rd and Lanthier Dr in the City of Ottawa, this unenclosed centre offers 30 units totalling 371,465 sq. ft featuring retailers such as Loblaws, Winners, HomeSense, LCBO, and Michaels.

Population 


201,249

Average Household Income 

\$129,495

Households with Children 

51%

Median Age 

40 years

All figures are within a 10 Km radius.

Source: All demographic information is Copyright 2024 by Environics Analytics (EA).

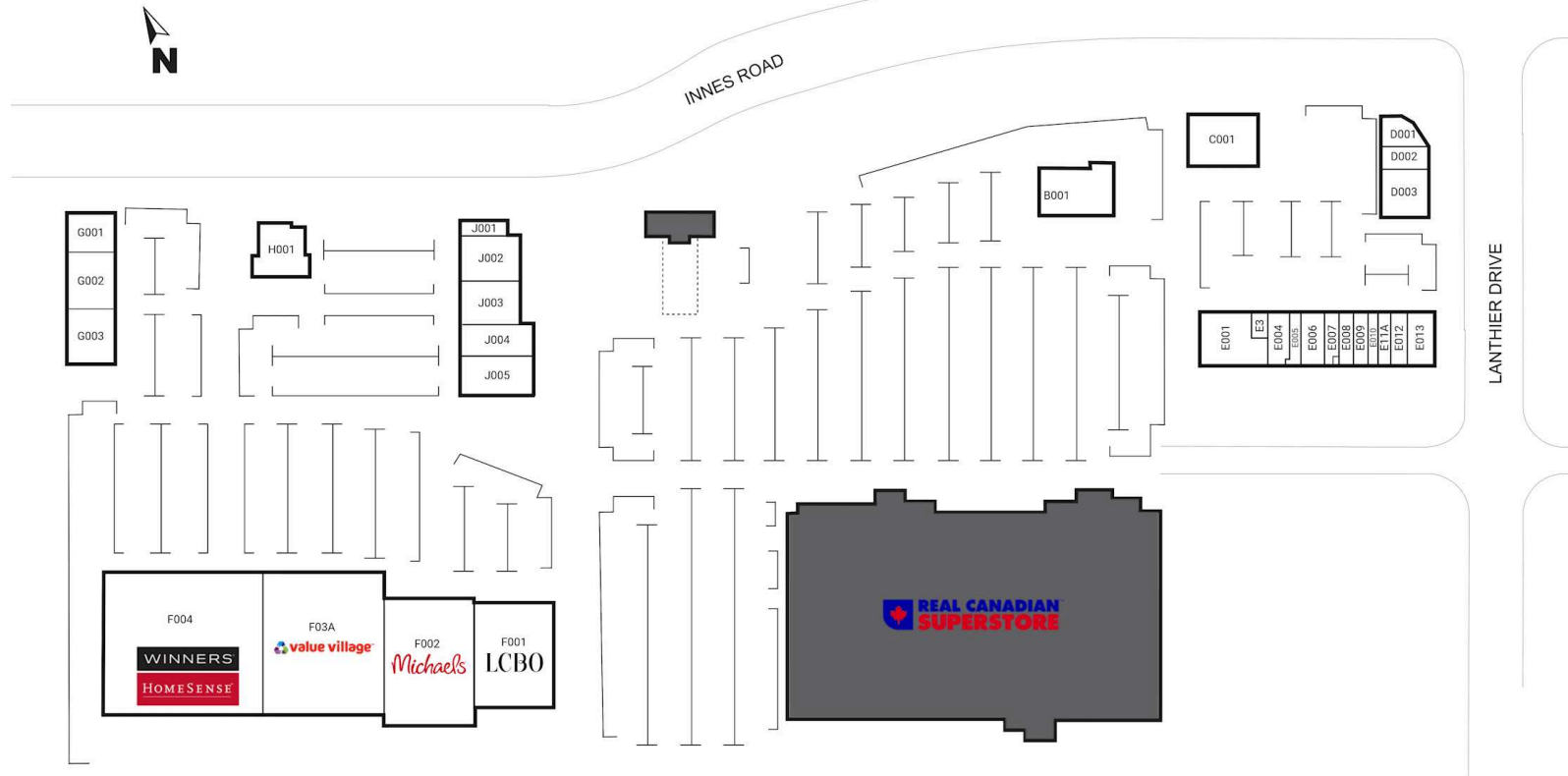
Site Plan

Trinity Crossing

Ottawa, Ontario
4210 Innes Road

Cody Perza
cperza@riocan.com
647-388-9036

■ Shadow Anchor



B001	Swiss Chalet	6,625 SF	E008	Gabriel Pizza And Restaurant	1,464 SF	G001	New Look Eyewear	3,522 SF
C001	Available	5,598 SF	E009	The Massage Therapy Company	1,468 SF	G002	Play It Again Sports	4,511 SF
D001	Ha Noi Pho	1,757 SF	E010	Carte Blanche Bronzage	1,462 SF	G003	Sephora	4,986 SF
D002	Telus	1,232 SF	E012	Fashion Nails	976 SF	H001	Shawarma Palace	5,196 SF
D003	Carte Blanche Salon & Spa	4,490 SF	E013	Trillium Dental	2,018 SF	J001	Starbucks	1,528 SF
E001	Bulk Barn	5,448 SF	E11A	Bar Burrito	1,467 SF	J002	The Shoe Company	5,746 SF
E003	Great Canadian Poutinerie	1,030 SF	E3	Great Canadian Poutinerie	1,030 SF	J003	One Plant	3,272 SF
E004	Poissonnerie & Restaurant Rayan	2,146 SF	F001	LCBO	16,118 SF	J004	Occo Kitchen	4,924 SF
E005	The UPS Store	1,057 SF	F002	Michaels	22,041 SF	J005	Hallmark	4,560 SF
E006	Aladdin Bakery	1,602 SF	F004	HomeSense & Winners	46,070 SF			
E007	Baskin Robbins	1,089 SF	F03A	Value Village	28,061 SF			