

6666 Lundy's Lane, Niagara Falls, Ontario




Located at the intersection of Lundy's Lane & Carlton Ave in Niagara Falls, this unenclosed centre offers 1 unit totalling 8,434 sq. ft featuring Swiss Chalet.

Population 


117,567

Average Household Income 

\$86,208

Households with Children 

42%

Median Age 

45 years

All figures are within a 10 Km radius.

Source: All demographic information is Copyright 2024 by Environics Analytics (EA).

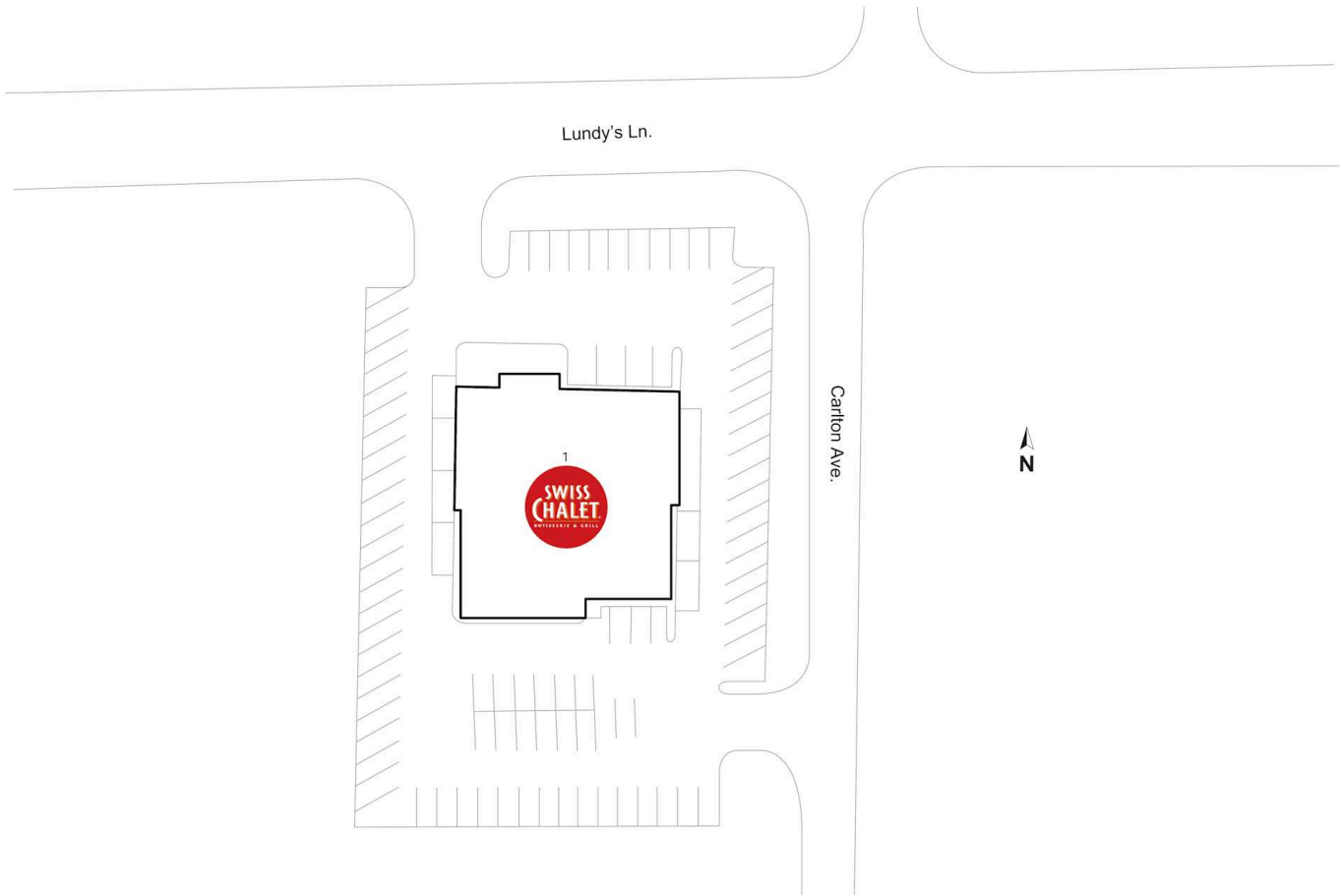


Site Plan

**6666
Lundy's
Lane**

Niagara Falls,
Ontario
6666 Lundy'S Lane

■ **Shadow Anchor**



1 Swiss Chalet

8,434 SF