



Bathurst College Centre, Toronto, Ontario




Located south of the intersection of College Street and Bathurst Street in downtown Toronto, this grocery-anchored centre features 146,627 sq. ft including Scotiabank, Winners, Basil Box and 70,000 sq ft of office space.

Population 


1,425,236

Average Household Income 

\$137,669

Households with Children 

30%

Median Age 

38 years

All figures are within a 10 Km radius.

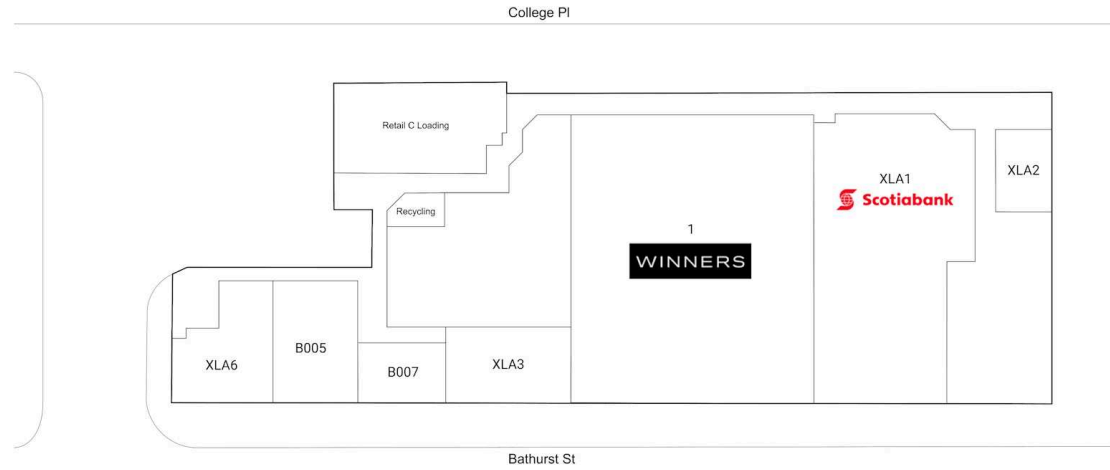
Source: All demographic information is Copyright 2024 by Environics Analytics (EA).



Bathurst College Centre

Toronto, Ontario
410-444 Bathurst St

■ **Shadow Anchor**




| | | | | | |
|------|----------------|----------|------|-----------|-----------|
| B005 | 6ixty Wings | 1,929 SF | XLA3 | Basil Box | 1,556 SF |
| B007 | Firehouse Subs | 970 SF | XLA6 | Dentist | 1,543 SF |
| XLA1 | Scotiabank | 6,043 SF | 1 | Winners | 13,278 SF |
| XLA2 | City Optical | 732 SF | | | |

**Bathurst
College
Centre**

Toronto, Ontario
410-444 Bathurst St

■ **Shadow Anchor**




XLA4 FreshCo.

45,705 SF

**Bathurst
College
Centre**

Toronto, Ontario
410-444 Bathurst St

■ **Shadow Anchor**



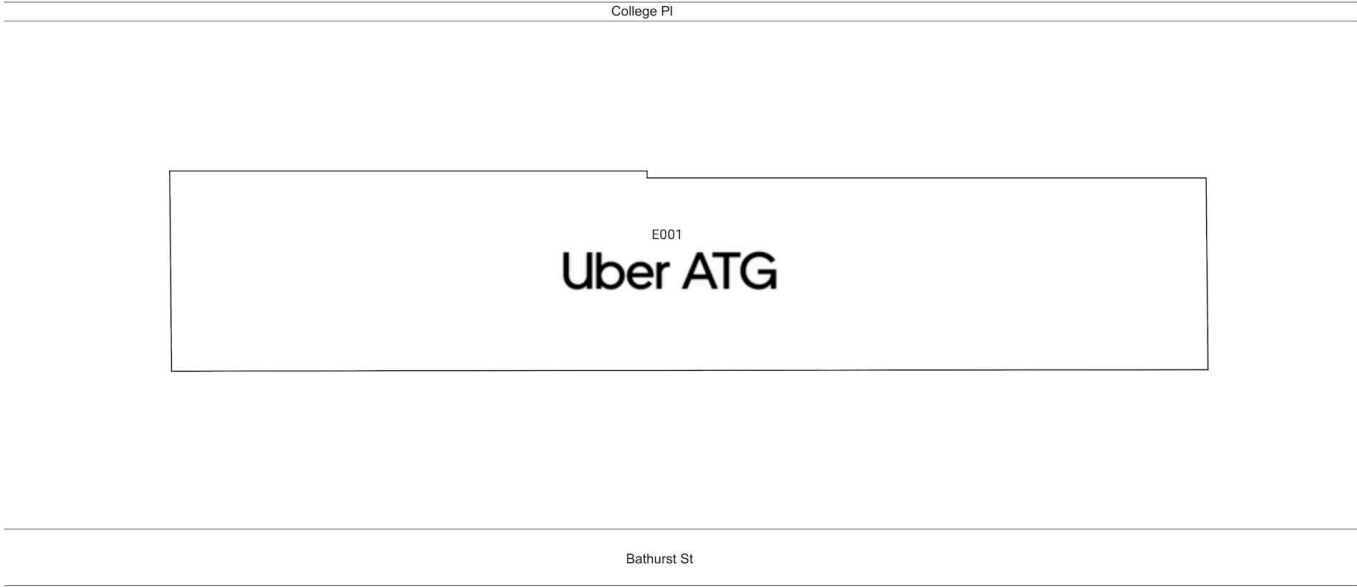
XLA1 University Health Network

39,539 SF

**Bathurst
College
Centre**

Toronto, Ontario
410-444 Bathurst St

■ **Shadow Anchor**



| | | |
|------|------|-----------|
| E001 | Uber | 29,123 SF |
|------|------|-----------|