



2990 Eglinton Avenue East, Scarborough, Ontario




Located at the intersection of Eglinton Avenue East and Bellamy Road North in Scarborough, this unenclosed centre offers 1 unit totalling 6,200 sq. ft featuring Swiss Chalet.

Population 

910,951

Average Household Income 

\$95,438

Households with Children 

50%

Median Age 

40 years

All figures are within a 10 Km radius.

Source: All demographic information is Copyright 2024 by Environics Analytics (EA).



Site Plan

2990 Eglinton Avenue East

Scarborough,
Ontario
2990 Eglinton
Avenue East

■ Shadow Anchor



1

Swiss Chalet

6,200 SF